






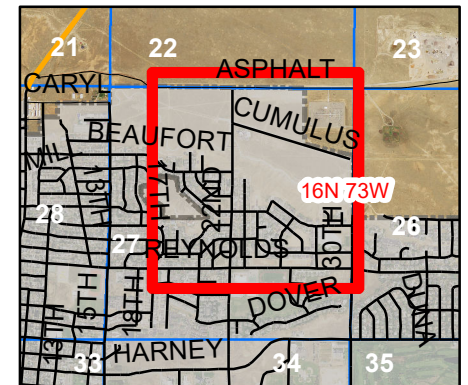


# Coughlin Pole Mountain

## Legend

-  City Road
-  County Road
-  Federal Road
-  Private Road
-  State Road
-  2010 Ownership
-  Ownership



This map was created by the Albany County Planning Department for reference purposes only.

Date: 9/13/2021

