

14-13

14-14-2

14-14-1

14-15

STATE HWY 34

SYBILLE RD

WAYSIDE RD










Albany County GIS



Precinct:
14-14-1

Polling Place:
Rock River Town Hall

Legend

-  Polling Place
-  Cnty Bndy
-  Precincts
- ROADTYPE**
-  county
-  state
-  OWNER 2020
-  School_Parcels
-  Parks
-  Rock River Bndy



Ownership Information dated
as of June, 2020

DISCLAIMER:
This data has been prepared from the best records available to Albany County. It is presented "AS IS" and there is no express or implied warranty of any kind by Albany County for completeness, accuracy, currency or correctness of this information, including, but not limited to, warranties of title, merchantability, satisfactory quality or fitness for a particular purpose. This data is not necessarily accurate by surveying standards, and is not to be used for legal conveyance. Albany County shall not be liable for damages of any kind arising out of use of this product or for any errors or inaccuracies.