










**Precinct:
14-13**

**Polling Place:
Rock River Town Hall**

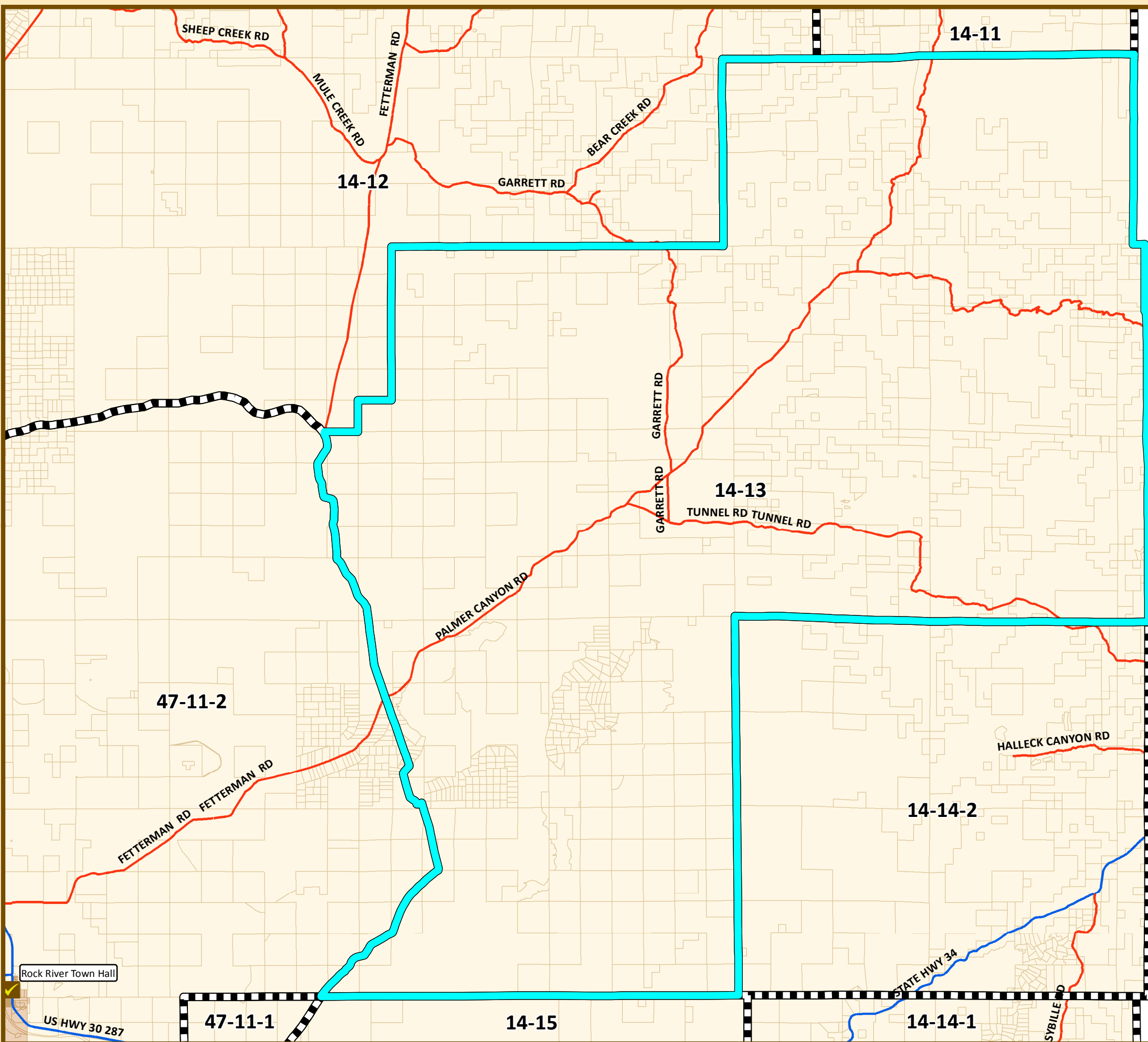
Legend

-  Polling Place
-  Cnty Bndy
-  Precincts
- ROADTYPE**
-  county
-  state
-  OWNER 2020
-  Rock River Bndy



Ownership Information dated
as of June, 2020

DISCLAIMER:
This data has been prepared from the best records available to Albany County. It is presented "AS IS" and there is no express or implied warranty of any kind by Albany County for completeness, accuracy, currency or correctness of this information, including, but not limited to, warranties of title, merchantability, satisfactory quality or fitness for a particular purpose. This data is not necessarily accurate by surveying standards, and is not to be used for legal conveyance. Albany County shall not be liable for damages of any kind arising out of use of this product or for any errors or inaccuracies.



Rock River Town Hall

US HWY 30 287

STATE HWY 34

SYBILLE RD

SHEEP CREEK RD

MULE CREEK RD

FETTERMAN RD

BEAR CREEK RD

GARRETT RD

GARRETT RD

PALMER CANYON RD

TUNNEL RD TUNNEL RD

HALLECK CANYON RD

FETTERMAN RD FETTERMAN RD

47-11-1

14-15

14-14-1

14-14-2

14-12

14-11

14-13

47-11-2